
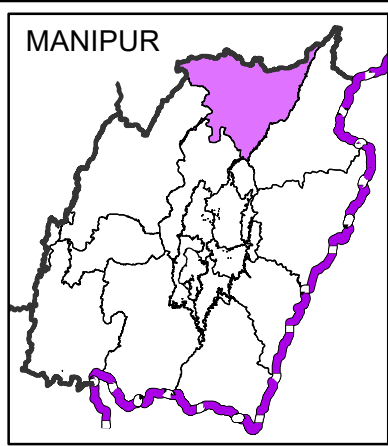
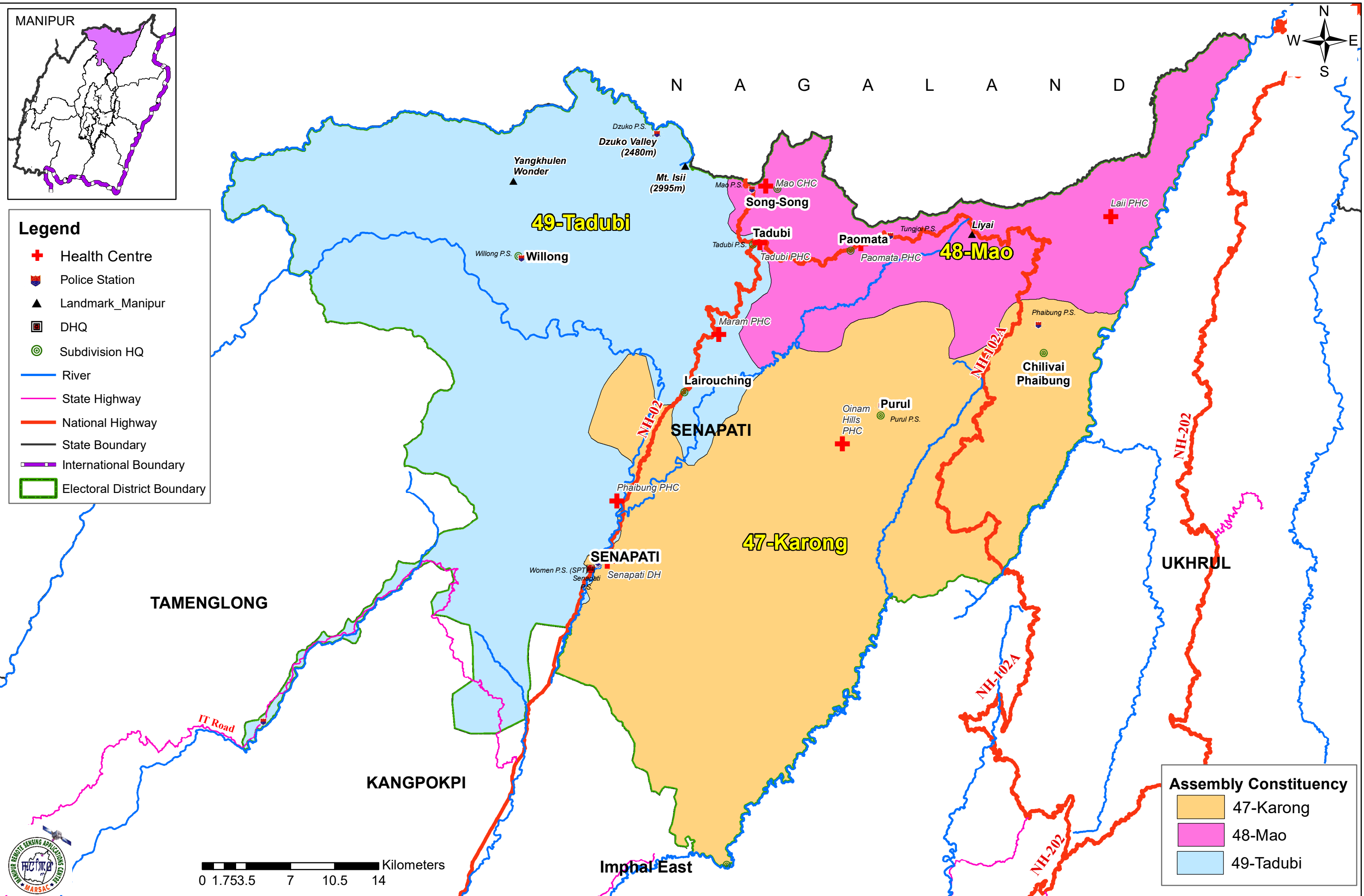


# SENAPATI DISTRICT ELECTORAL MAP



## Legend

- + Health Centre
- Police Station
- ▲ Landmark\_Manipur
- DHQ
- ⊙ Subdivision HQ
- River
- State Highway
- National Highway
- State Boundary
- International Boundary
- Electoral District Boundary



Assembly Constituency	
	47-Karong
	48-Mao
	49-Tadubi

