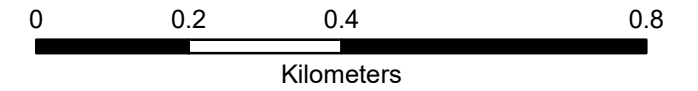



# AC MAP

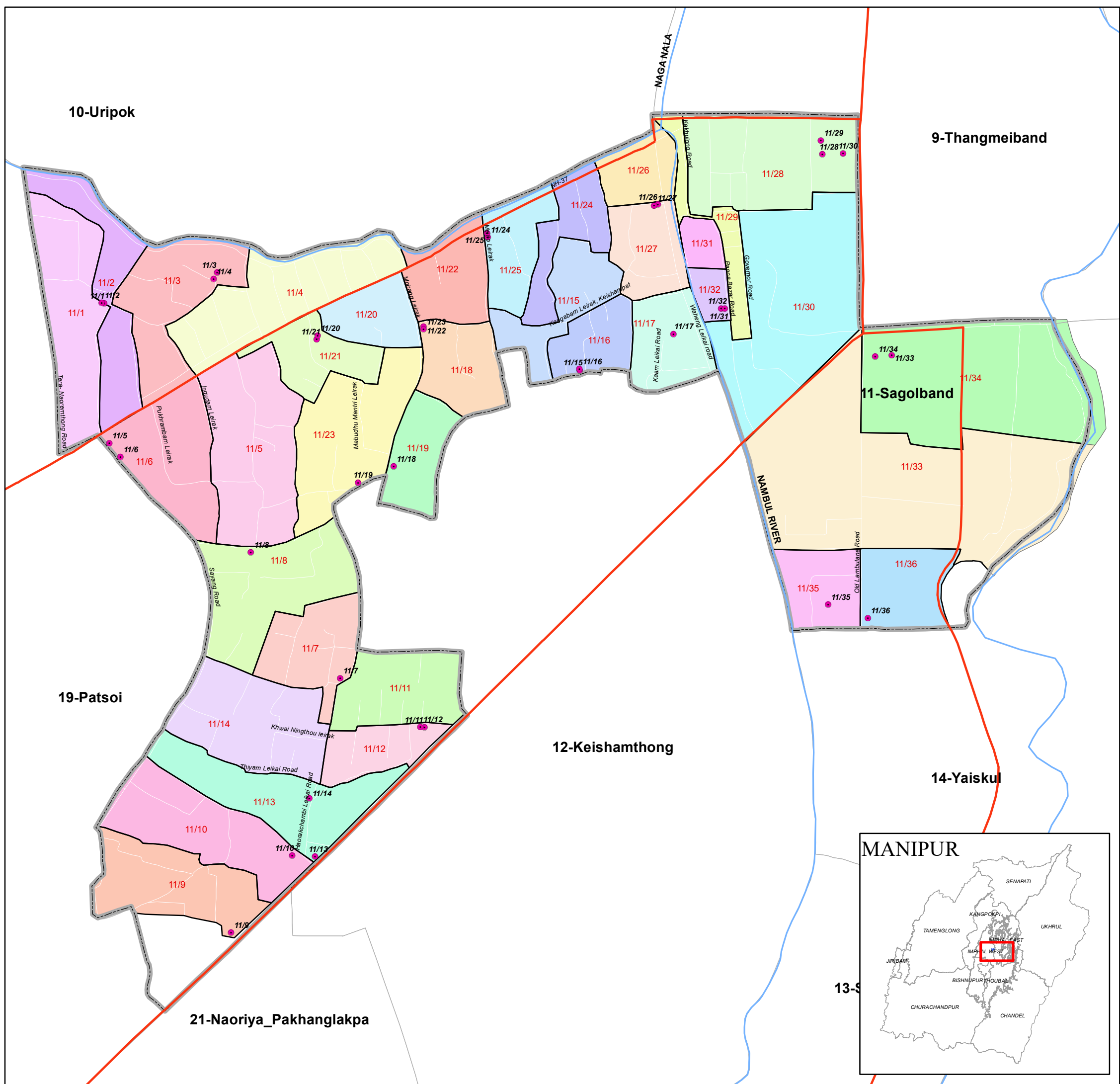
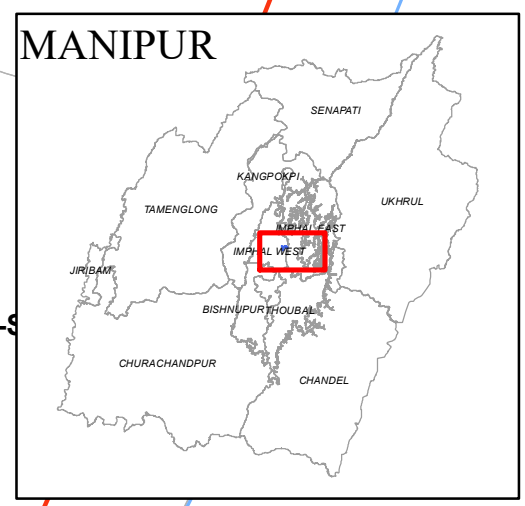
## (11-Sagolband AC )



### Legend

- Polling Stations
- River
- National Highway
- Other Roads
- AC Boundary
- 11-Sagolband AC Boundary
- Part Boundary

Poll. No	Poll. Name
11/1	Ibungosana Sanamacha Primary School (E/W)
11/2	Ibungosana Sanamacha Primary School (W/W)
11/3	Mantrimayum Leikai Volunary Organisation (N/W)
11/4	Mantrimayum Leikai Volunary Organisation (S/W)
11/5	Thangjam Leikai Multi Purpose Community Hall
11/6	Kebol High School (S/W)
11/7	Youth Welfare Club
11/8	Usha Bhavan High School
11/9	Thounaojam Leikai Primary School
11/10	St. Peter English School
11/11	City Junior High School(W/W)
11/12	City Junior High School(E/W)
11/13	L.Y.D.A. (Club)
11/14	The Local Development Association
11/15	Nahrol Welfare Club
11/16	Kangabam Leikai Yumjao Lairembi Community Hall
11/17	The Manipur Peoples Club
11/18	Popular High School
11/19	Nepra Menor Pukhri Mapal Youth Development Association
11/20	Sagolband Rishikhul Upper Primary School (N/W)
11/21	Sagolband Rishikhul Upper Primary School (S/W)
11/22	Sagolband Popular Upper Primary School (N/W)
11/23	Sagolband Popular Upper Primary School (S/W)
11/24	Meino Leirak Multi Purpose Community Hall (N/W)
11/25	Meino Leirak Multi Purpose Community Hall (S/W)
11/26	Wahengbam Leikai Junior High School (E/W)
11/27	Wahengbam Leikai Junior High School (W/W)
11/28	Johnston Higher Secondary School (W/W)
11/29	Johnston Higher Secondary School (E/W) Southern Side
11/30	Johnston Higher Secondary School (E/W) Northern Side
11/31	Kakhulong Community Centre
11/32	Kakhulong Junior High School (W/W)
11/33	Tamphasana Girls Higher Secondary School(E/W)
11/34	Tamphasana Girls Higher Secondary School(W/W)
11/35	Keisamthong Community Hall
11/36	MDU Hall (Manipur Dramatic Union)



Prepared by:  
 Manipur Remote Sensing  
 Applications Centre (MARSAC)

Prepared for:  
 CEO, Manipur