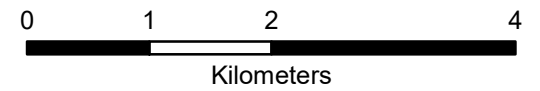


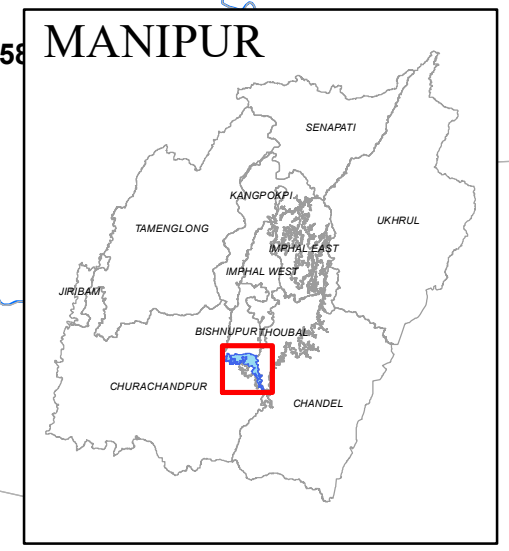
AC MAP (29-Kumbi AC)




Legend

- Polling Stations
- River
- National Highway
- Other Roads
- AC Boundary
- 29-Kumbi AC Boundary
- Part Boundary

Poll_No	Poll_NAME
29/01	Saiton No.1 Government Primary School(W/W)
29/02	Phougakchou Ikhai Mayai Community Hall
29/03	Community Hall Phougakchao Makha Leikai
29/04	Tobung Banglar Primary School (B)
29/05	Nganukon Government Primary School
29/06	Saiton Government High School(W/W)
29/07	Saiton High School
29/08	Salangkonjil Government Primary School(N/W)
29/09	Salangkonjil Government Primary School(S/W)
29/10	Kumbi Government Central High School
29/11	Kumbi Santhong Upper Primary School
29/12	Kumbi Terakhunou Government Lower Primary School(E/W)
29/13	Kumbi Terakhunou Government Lower Primary School(W/W)
29/14	Kumbi Government Primary School
29/15	Kumbi Thingel Primary School
29/16	Kumbi Awang Khunou P.School
29/17	Kumbi Tomba Govt. Lower Primary School
29/18	Kumbi Setupur Government Primary
29/19	Ithai Government Primary School
29/20	Kumbi Wapokpi Primary School
29/21	Wangoo Laikhong Govt. Aided Lower PrimarySchool
29/22	Wangoo Sellungkhong Govt.Lower Primary School
29/23	Wangoo Boys Government Lower
29/24	Wangoo Government Junior High School
29/25	Pinjabati Aided High School
29/26	Kumbi Government High School(E/W)
29/27	Kumbi Government High School(W/W)
29/28	Tamphakhunou Aided Lower Primary School
29/29	Wangoo Sabal Government Primary School(N/W)
29/30	Wangoo Sabal Government Primary School(S/W)
29/31	Borayangbi Government Primary School(E/W)
29/32	Borayangbi Government Primary School(W/W)
29/33	Boralaingoubi Government Primary School
29/34	Tangjeng Ahallup Govt. Lower Primary School
29/35	Pombikhok L.P. School




 Prepared by:
 Manipur Remote Sensing
 Applications Centre (MARSAC)

Prepared for:
 CEO, Manipur