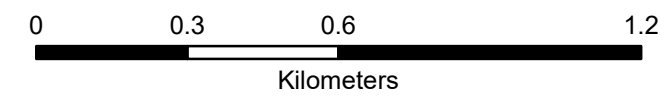
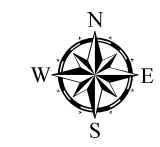


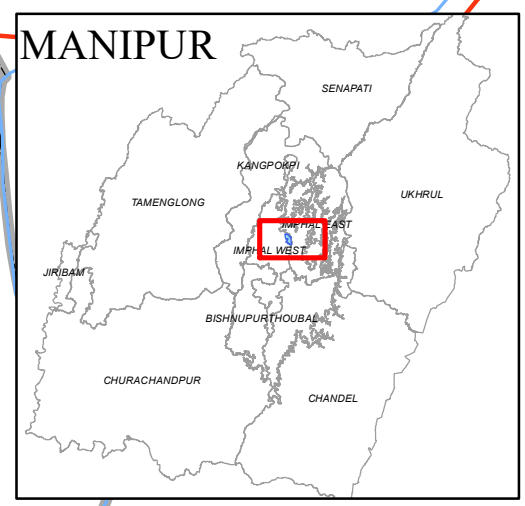
AC MAP (9-Thangmeiband AC)




Legend

- Polling Stations
- River
- National Highway
- Other Roads
- AC Boundary
- 9-Thangmeiband AC Boundary
- Part Boundary

Poll_no	Poll_NAME
9/1	Sinam Nodia Govt. Primary(N/W)
9/2	Sinam Nodia Govt. Primary(S/W)
9/3	Langol Tarung Primary School
9/4	Guigailong Village Community Hall
9/5	Anganwadi Centre
9/6	Namthalong Youth Club
9/7	Lilasingkhongnangkhang High School(E/W)
9/8	Lilasingkhongnangkhang High School (C /W)
9/9	Lilasingkhongnangkhang High School(W/W)
9/10	Laijing Ningthou Govt. Jr(N/W)
9/11	Laijing Ningthou Government Jr. High School S/W)
9/12	Khunthokganbi Govt. Model Pr.School(N/W)
9/13	Khunthokganbi Govt. Model(S/W)
9/14	Laijing Ningthou Govt. Ju(S/W)
9/15	N.I.Y.O. Club, Hijam Leikai
9/16	Thangmeiband Khuyathong Tombisana High School Western Block(N/W)
9/17	Thangmeiband Khuyathong Tombisana HS. Western Block (S/W)
9/18	DM College of Arts & Commerce (N/W)
9/19	DM College of Arts & Commerce (S/W)
9/20	DM College Teacher Education (N/W)Hall No 3
9/21	D.M. College of Teachers' Education (Northern Wing), Hall No. 1)
9/22	D.M. College of Teachers' Education, Hall No. 4
9/23	Thangmeiband Khuyathong Tombisana HS. Southern Block (E/W)
9/24	Thangmeiband Khuyathong Tombisana HS. Southern Block (W/W)
9/25	Khomdram Selungba Upper Primary School
9/26	Gurukul Govt. Jr. High Sc(S/W)
9/27	Gurukul Govt. Jr/High School (W/W)
9/28	Thangmeiband United Club
9/29	Gurukul Govt. Jr. High School (M/W)
9/30	Libr CumTakhelbmYDevOrg.Near MM.Godown
9/31	Lalambung High School (N/W)
9/32	Lalambung High School (S/W)
9/33	Lalambung High School (E/W)
9/34	Lalambung High School (C/W)
9/35	Kwai Lalambung Makhong LP
9/36	Bhairoran Maxwell Hindi High Sc. (N/W)(North Block)
9/37	Manipur Hindi Parishad (Eastern most Room)
9/38	Beirodan Maxwell Hindi H/S(CW)
9/39	Bhairoran Maxwell Hindi High Sc. (S/W)(North Block)
9/40	Majorkhul Community Hall(E/W)
9/41	Majorkhul Community Hall(W/W)
9/42	Erstwhile Majorkhul Govt.Lower Primary School





Prepared by:
Manipur Remote Sensing
Applications Centre (MARSAC)

Prepared for:
CEO, Manipur