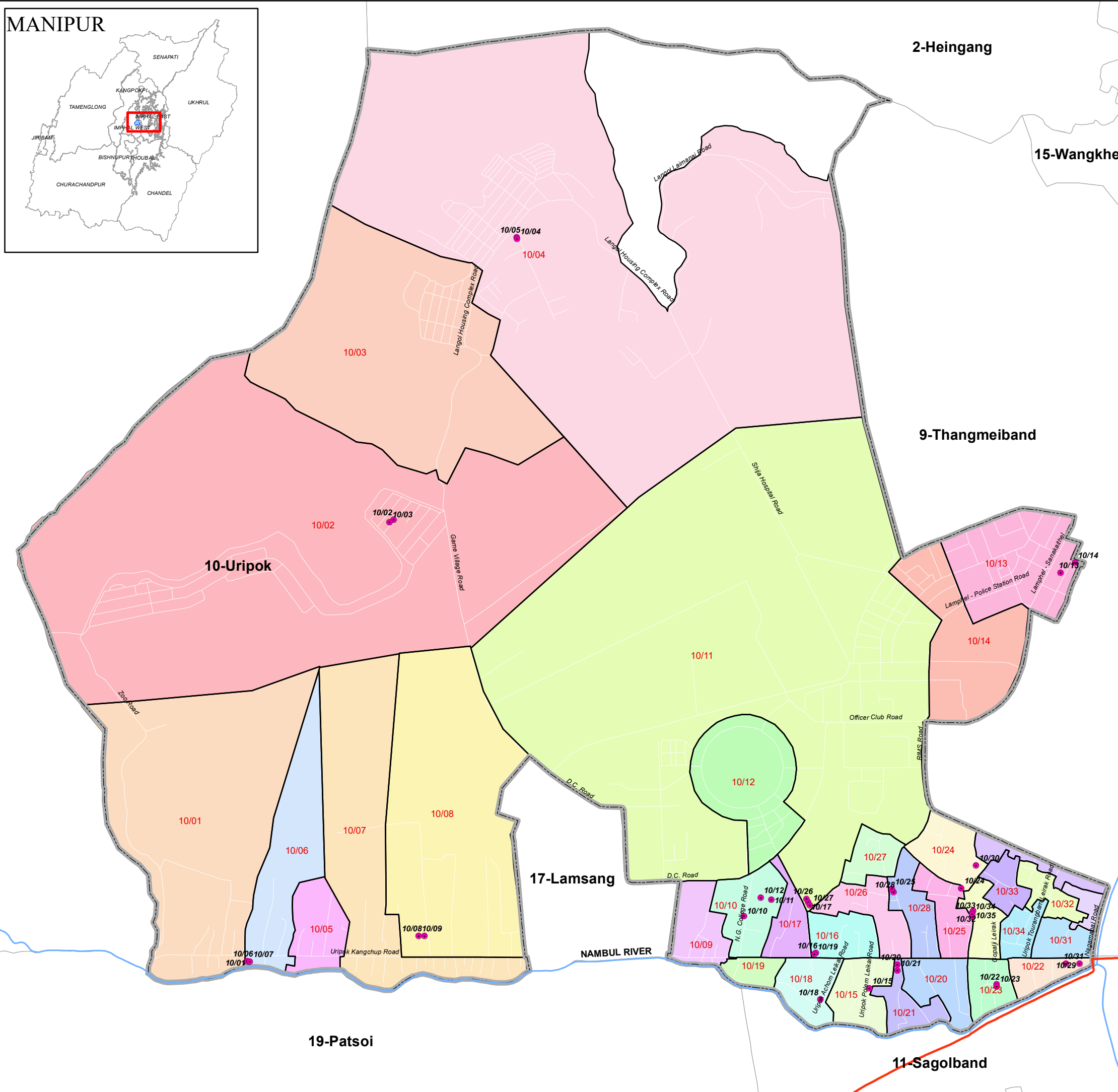
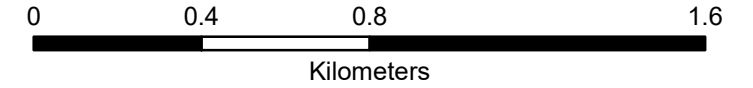



MANIPUR




AC MAP
(10-Uripok AC)



Legend

- Polling Stations
- River
- National Highway
- Other Roads
- AC Boundary
- 10-Uripok AC Boundary
- Part Boundary

Poll_No	Poll_NAME
10/01	Iroisemba Upper Primary School(E/W)
10/02	Oxford English School(S/W)
10/03	Oxford English School(N/W)
10/04	NAIMS English School, Langoi(S/W)
10/05	NAIMS English School, Langoi(W/W)
10/06	Iroisemba Upper Primary School (W/W)
10/07	Iroisemba Upper Primary School (E/W)
10/08	Lamboikhongnangkong Upper Primary School (E/W)
10/09	Lamboikhongnangkong Upper Primary School (SW)
10/10	Naoremthong Upper Primary School
10/11	N. G. College (E/W)
10/12	N. G. College (W/W)
10/13	Sana Keithel Community Hall
10/14	Lamphei Sanakeithel Dev. Authority
10/15	Khamlangba Govt. Primary School
10/16	Shakhi Devi Girls H/S(S/W)
10/17	Ram Krishna Mission (M/W)
10/18	Youth Club
10/19	Shakhi Devi Girls H/S(W/W)
10/20	Ibotonsana Girls Higher Secondary School (N/W)
10/21	Ibotonsana Girls Higher Secondary School (S/W)
10/22	Kwai Junior High School (N/W)
10/23	Kwai Junior High School (S/W)
10/24	Community And Development Society, (CDS),Uripok
10/25	United Club and Library (UCAL)Building (N/W)
10/26	Ram Krishna Mission (N/W)
10/27	Ram Krishna Mission (S/W)
10/28	United Club and Library(UCAL)building (S/W)
10/29	Session Court Canteen
10/30	Singjubung Youth's Organisation Club
10/31	Petition Writer's Room District Session Court
10/32	MahatmaGandhi Samarak JrH/S(N/W)
10/33	MahatmaGandhi Samarak JrH/S(M/W)
10/34	MahatmaGandhi Samarak JrH/S(C/W-A)
10/35	MahatmaGandhi Samarak JrH/S(S/W)



Prepared by:
Manipur Remote Sensing
Applications Centre (MARSAC)

Prepared for:
CEO, Manipur