

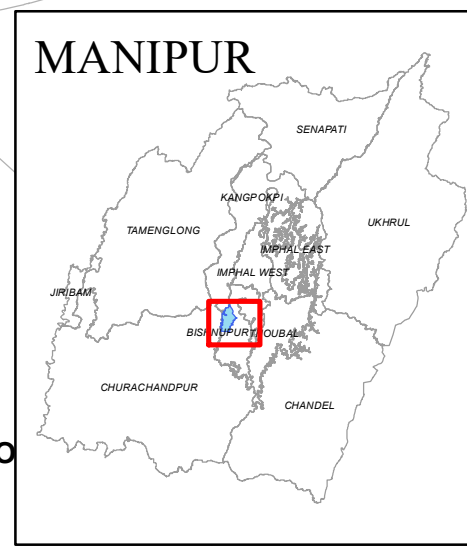
51-Saitu

57-Henglep

27-Moirang

26-Bishnupur

MANIPUR

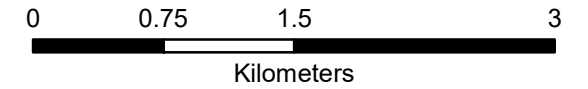



25-O

NAMBUL RIVER

Thongjao Lok

AC MAP (26-Bishnupur AC)



Legend

- Polling Stations
- River
- National Highway
- Other Roads
- AC Boundary
- 26-Bishnupur AC Boundary
- Part Boundary

Poll_No	Poll_NAME
26/01	Bishnupur Chingning Muslim Primary School
26/02	Bishnupur Chingning Govt. Primary School (W/W)
26/03	Bishnupur Chingning Government Upper Primary School (E/W)
26/04	Joypur Khunou Primary School
26/05	Bishnupur Awang Government Primary School (Southern Block)
26/06	Bishnupur Thiyam Leikai L.P. School (Aided)
26/07	Bishnupur Awang Govt. Primary School (W/B)
26/08	Bishnupur High School
26/09	Bishnupur Kha Government Primary School (S/W)
26/10	Bishnupur Kha Government Primary School (C/W)
26/11	Kwashiphai Govt. Jr. High School (E/W)
26/12	Kwashiphai Govt. Jr. High School (W/W)
26/13	Nachou Govt. Primary School (E/W)
26/14	Nachou Govt. Primary School (W/W)
26/15	Nachou Mamang Aided Lower Primary School (W/W)
26/16	Nachou Mamang Aided Lower Primary School (E/W)
26/17	Kha Potshangbam Government Upper Primary School (L/W)
26/18	Potsangbam Girls Aided Lower Primary School (E/W)
26/19	Kha Potshangbam Govt. Upper Primary School (N/W)
26/20	Upokpi Government L.P. School
26/21	Toupokpi Jr. High School
26/22	Ningthoukhong Awang Chingakham Khunou Aided L.P. School
26/23	Ningthoukhong Awang Government L.P. School
26/24	Ningthoukhong Mayai Primary High School
26/25	E.G.S. School
26/26	Ningthoukhong Mamang Jr. High School
26/27	Community Hall Ningthoukhong (R/B)
26/28	Community Hall Ningthoukhong (L/B)
26/29	Ningthoikhong Sadar Petel High School (N/W)
26/30	Ningthoukhong Kha Lamlong Bazar Community Centre (West Side)
26/31	Ningthoukhong Kha Govt. Jr. High School Old Building (E/W)
26/32	Ningthoikhong Sadar Petel High School (S/W)
26/33	Ningthoukhong Kha Mamang Leikai (Aided) L.P. School
26/34	Ninthoukhong Kha Mamang Leikai lower Primary School
26/35	District Multiproposed Mimi Indoor Stadium
26/36	Ningthoukhong High School (Model English School) (S/B)
26/37	Ningthoukhong Kha Khunou L.P. School
26/38	Thinungei Government Upper Primary School (N/W)
26/39	Thinungei Government Upper Primary School (S/W)
26/40	Thinungei Girls Lower Primary School (N/W)
26/41	Thinungei Girls Lower Primary School (S/W)



Prepared by:
Manipur Remote Sensing
Applications Centre (MARSAC)

Prepared for:
CEO, Manipur