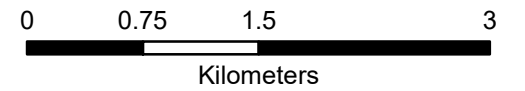




# AC MAP (28-Thanga AC )



**Legend**

- Polling Stations
- River
- National Highway
- Other Roads
- AC Boundary
- 28-Thanga AC Boundary
- Part Boundary

Poll_No	Poll_NAME
28/01	Karang Khoidum Leihao Junior High School (E/W)
28/02	Karang Khoidum Leihao Junior High School (W/W)
28/03	Thanga Chingyang Government Junior High School (E/W)
28/04	Thanga Chingyang Government Junior High School (W/W)
28/05	Heisnam Girls Government Lower Primary School (E/W)
28/06	Heisnam Girls Government Lower Primary School (W/W)
28/07	Thanga Government High School (W/W)
28/08	Thanga Government High School (E/W)
28/09	Amusana Girls Aided Jr. H
28/10	Samukon Govt. Primary School
28/11	Thanga Wangma Primary School
28/12	Thanga Wangma Govt. Jr.(N/W)
28/13	Thanga Wangma Govt. Jr.(S/W)
28/14	Ithing Govt.Primary School (S/W)
28/15	Ithing Govt Primary School (N/W)
28/16	Keibul Government Primary School (S/W)
28/17	Keibul Government Primary School (N/W)
28/18	Chandpur Govt. Lower Prim
28/19	Chingmei Govt. Primary School
28/20	Moirang Sabal Khunou Lowe
28/21	Moirang Khunou Keirenphabi Government Primary School
28/22	Moirang Khunou Maning Apabi Lower Primary School
28/23	Thanga Lower Government Primary School (R/W)
28/24	Thanga Lower Government Primary School (L/W)
28/25	Keirenphabi Govt. Jr. Hig
28/26	Khordak Govt. Primary School
28/27	Nongmaikhong Primary School
28/28	Upper Primary School Karang



Prepared by:  
Manipur Remote Sensing  
Applications Centre (MARSAC)

Prepared for:  
CEO, Manipur