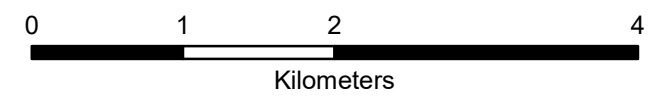
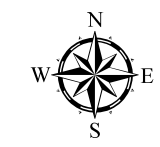


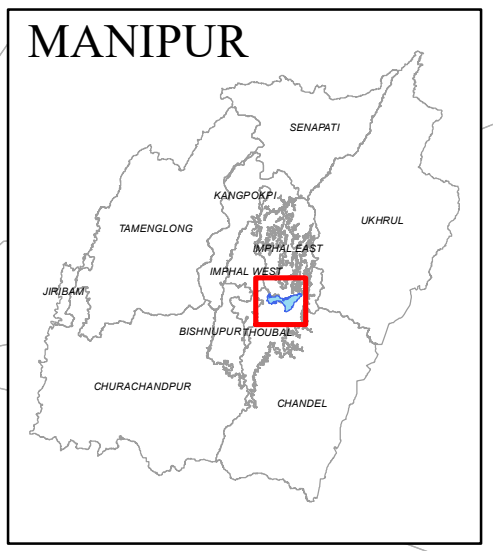
AC MAP (32-Wangkhem AC)




Legend

- Polling Stations
- River
- National Highway
- Other Roads
- AC Boundary
- 32-Wangkhem AC Boundary
- Part Boundary

Poll_No	Poll_NAME
32/01	Maipak High school (N/W)
32/02	Maipak High School (S/W)
32/03	Haokha Primary School
32/04	Wathou Mapal Jr High School
32/05	Kiyam wangmataba Primary school
32/06	Litanpok primary Madrassa
32/07	Amurijam L/P School
32/08	Kiyam Litanpok L/P School(West wing)
32/09	Kiyam Jr.High School
32/10	Kiyam Siphai Girls Primary School
32/11	Hayel Labuk Primary Madrassa
32/12	PhoudeI multipurpose hall
32/13	Everliving Youth Sporting agency
32/14	PhoudeI Keirambi L/P School
32/15	Singa Bishnunaha L/P Mdrassa W/W
32/16	Singa Bishnunaha L/P Mdrassa E/W
32/17	Yairipok Huidrom leikai L/P School
32/18	Wangkhem Jr. High School S/W
32/19	Wangkhem Jr. High School N/W
32/20	Yairpok Jr High School (E/W)
32/21	Yairpok Jr High School (W/W)
32/22	Guidance Club House ,Yairipok Bishnuaha
32/23	Charangpat Mamang Primary School
32/24	Charangpat High school (E/W)
32/25	Charangpat Primary School
32/26	Charangpat High school(W/W)
32/27	Icam khunou L/P school
32/28	Yairpok Jr High School (N/W)
32/29	Yairipok Monungol L/P School
32/30	Khoirom Primary school (E/W)
32/31	Khoirom Primary school (S/W)
32/32	Khoirom Jr. High School (W/W)
32/33	Heitropokpi L/P Madrassa
32/34	Kekru J/B Primary School
32/35	Kekru Primary School (S/W)
32/36	Sangomsang L/P Madrassa
32/37	Fishery Office, Kongnang Kachin
32/38	Bishnunaha Federation Club house
32/39	Maklang Model L/P School (Aided)




 Prepared by:
 Manipur Remote Sensing
 Applications Centre (MARSAC)

Prepared for:
 CEO, Manipur