

**GOVERNMENT OF MANIPUR  
OFFICE OF THE DISTRICT ELECTION OFFICER/DC: BISHNUPUR DISTRICT**



**NOTICE FOR PUBLICATION OF DRAFT LIST OF POLLING STATIONS FOR THE YEAR 2026**

No.7/SIR/DEO-BPR/2026: In pursuance of the provisions of section 25 of the Representation of the People Act, 1951, I, **Pooja Elangbam**, District Election Officer, of Bishnupur District in the State Manipur hereby provide for **24-Nambol Assembly Constituency** with previous approval of the Election Commission, the polling stations specified in the appended list for the polling areas or group of voters noted against each.

**Date: 8<sup>th</sup> June, 2026**


**(Pooja Elangbam)  
District Election Officer  
Bishnupur District**

*District Election Officer/DC  
Bishnupur*

**ANNEXURE – I  
(CHAPTER -3, PARA 3.2)  
LIST OF POLLING STATIONS**

**For 24-Nambol Assembly Constituency comprised within the 1-Inner Manipur Parliamentary Constituency.**

| Sl. No. of polling station | Locality                  | Building in which it will be located  | Area of the Polling Station | Whether there is a separate entrance and exit (if not give reason) | Polling Areas   | Whether for all voters or men only or women only | Total Number of Voters assigned | Maximum distance that a voter will have to travel to reach the station | Remarks |
|----------------------------|---------------------------|---------------------------------------|-----------------------------|--|---|--|---------------------------------|--|---------|
| (1)                        | (2)                       | (3)                                   | (4)                         | (5)  | (6)   | (7)  | (8)                             | (9)  | (10)    |
| 24/1                       | Utlou (A)                 | Utlou Government High School          | 72.6                        | Yes  | 1. Utlou Mamang<br>2. Utlou Awang   | All Voters                                       | 834                             | Within 2KM   |         |
| 24/2                       | Utlou Mayai Leikai Mamang | Utlou Government Primary School (S/W) | 29.7                        | Yes  | 1. Utlou Mayai Awang Leikai<br>2. Utlou Kangjeibung Mapal<br>3. Utlou Mamang Leikai | All Voters                                       | 764                             | Within 2KM   |         |
| 24/3                       | Utlou (B)                 | Utlou Government Primary School (N/W) | 52.0                        | Yes  | 1. Utlou Mayai Leikai   | All Voters                                       | 815                             | Within 2KM   |         |



| Sl. No. of polling station | Locality           | Building in which it will be located                 | Area of the Polling Station | Whether there is a separate entrance and exit (if not give reason) | Polling Areas  | Whether for all voters or men only or women only | Total Number of Voters assigned | Maximum distance that a voter will have to travel to reach the station | Remarks   |
|----------------------------|--------------------|--|-----------------------------|--|--|--|---------------------------------|--|---|
| 24/4                       | Utlou (C)          | Utlou Government Junior High School                  | 52.0                        | Yes  | 1. Utlou Makha Leikai<br>2. Utlou Lairam Leikai                                | All Voters                                       | 737                             | Within 2KM   |   |
| 24/5                       | Kakyai Langpok (A) | Kakyai Langpok Government Upper Primary School (R/W) | 26.0                        | Yes  | 1. Kakyai Mamang Leikai<br>2. Kakyai Makha Leikai                              | All Voters                                       | 820                             | Within 2KM   |   |
| 24/6                       | Kakyai Langpok (B) | Kakyai Langpok Government Upper Primary School (L/W) | 41.8                        | Yes  | 1. Kakyai Awang Leikai<br>2. Kakyai Mayai Leikai<br>3. Langpok Ningthou Leikai | All Voters                                       | 646                             | Within 2KM   |   |
| 24/7                       | Kakyai Langpok (C) | Langpok Primary School                               | 26.6                        | Yes  | 1. Langpok Makha Leikai<br>2. Langpok Maning Leikai<br>3. Langpok Mamang       | All Voters                                       | 749                             | Within 2KM   | Commission had approved the PS shifted to <b>Langpok Primary School</b> in the year 2025 Rationalisation of PS. |
| 24/8                       | Thiyam             | Thiyam Government Primary School (Mangrapokpi)       | 52.0                        | Yes  | 1. Thiyam Makha Leikai<br>2. Thiyam Mamang Leikai                              | All Voters                                       | 522                             | Within 2KM   |   |
| 24/9                       | Thiyam Awang       | Thiyam Awang Primary School                          | 41.8                        | Yes  | 1. Thiyam Awang Leikai<br>2. Thiyam Mayai Leikai<br>3. Thiyam Maning Leikai    | All Voters                                       | 612                             | Within 2KM   |   |
| 24/10                      | Lourembam          | Lourembam Maning Government Primary School           | 59.5                        | Yes  | 1. Lourembam   | All Voters                                       | 932                             | Within 2KM   |   |
| 24/11                      | Pukhrabam Maning   | Pukhrabam Government High School (W/W)               | 32.5                        | Yes  | 1. Pukhrabam Maning  | All Voters                                       | 792                             | Within 2KM   |   |
| 24/12                      | Pukhrabam Mamang   | Pukhrabam Government High School (E/W)               | 32.5                        | Yes  | 1. Pukhrabam Mamang<br>2. Thounaojam   | All Voters                                       | 616                             | Within 2KM   |   |
| 24/13                      | Sanjenbam (A)      | Kha-Sanjenbam High School                            | 39.0                        | Yes  | 1. Kha Sanjenbam Awang Leikai  | All Voters                                       | 959                             | Within 2KM   |   |

District Election Officer/DC  
Bishnupur




| Sl. No. of polling station | Locality                          | Building in which it will be located          | Area of the Polling Station | Whether there is a separate entrance and exit (if not give reason) | Polling Areas  | Whether for all voters or men only or women only | Total Number of Voters assigned | Maximum distance that a voter will have to travel to reach the station | Remarks  |
|----------------------------|-----------------------------------|---|-----------------------------|--|--|--|---------------------------------|--|--|
| 24/14                      | Sanjenbam (B)                     | Kha-Sanjenbam Govt. Primary School            | 39.0                        | Yes  | 1. Kha Sanjenbam Makha Leikai                              | All Voters                                       | 715                             | Within 2KM   |  |
| 24/15                      | Waheng Khuman (A)                 | Waheng Khuman Govt. Upper Primary School(N/W) | 39.0                        | Yes  | 1. Waheng Khuman Maning Leikai                             | All Voters                                       | 914                             | Within 2KM   |  |
| 24/16                      | Waheng Khuman (B)                 | Waheng Khuman Govt. Upper Primary School(S/W) | 39.0                        | Yes  | 1 Waheng Khuman Mamang Leikai                              | All Voters                                       | 730                             | Within 2KM   |  |
| 24/17                      | Leimapokpam Makha Khunpham Mamang | Khunpham Government Primary School(N/W)       | 52.0                        | Yes  | 1. Leimapokpam Khunpham Mamang Leikai                      | All Voters                                       | 911                             | Within 2KM   | Shifting of Polling Station Building from the present location to its new building. The building of the existing Polling Station Building is dilapidated and is located at the boundary of the polling area. The newly proposed Polling Station is a pucca building and is located at the centre of the Poling area. |
| 24/18                      | Leimapokpam Khunpham              | Khunpham Government Primary School(S/W)       | 52.0                        | Yes  | 1. Leimapokpam Khunpham Maning Leikai                      | All Voters                                       | 786                             | Within 2KM   |  |
| 24/19                      | Leimapokpam Mayai Leikai (A)      | Leimapokpam Mayai Primary School (N/W)        | 52.0                        | Yes  | 1. Leimapokpam Mayai Leikai                                | All Voters                                       | 856                             | Within 2KM   |  |
| 24/20                      | Leimapokpam Mayai Makha Leikai    | Leimapokpam Makha Primary School              | 41.8                        | Yes  | 1. Leimapokpam Mayai Leikai<br>2. Leimapokpam Makha Leikai | All Voters                                       | 853                             | Within 2KM   |  |
| 24/21                      | Leimapokpam Awang Mamang          | Leimapokpam Public High School                | 46.8                        | Yes  | 1. Leimapokpam Awang Leikai<br>2. Leimapokpam Keirel       | All Voters                                       | 972                             | Within 2KM   |  |

District Election Officer/DC  
Bishnupur





| Sl. No. of polling station | Locality                               | Building in which it will be located         | Area of the Polling Station | Whether there is a separate entrance and exit (if not give reason) | Polling Areas   | Whether for all voters or men only or women only | Total Number of Voters assigned | Maximum distance that a voter will have to travel to reach the station | Remarks |
|----------------------------|--|--|-----------------------------|--|---|--|---------------------------------|--|---------|
| 24/22                      | Leimapokpam Mayai Leikai (B)           | Leimapokpam Mayai Primary School (S/W)       | 26.0                        | Yes  | 1. Leimapokpam Mayai Leikai   | All Voters                                       | 842                             | Within 2KM   |         |
| 24/23                      | Khathong                               | Khathong Awang Primary School                | 52.0                        | Yes  | 1. Khathong   | All Voters                                       | 713                             | Within 2KM   |         |
| 24/24                      | Laitonjam                              | Laitonjam Makha Government Primary School    | 32.5                        | Yes  | 1. Laitonjam  | All Voters                                       | 887                             | Within 2KM   |         |
| 24/25                      | Phoijing Makha                         | Phoijing Government Primary School(W/W)      | 39.0                        | Yes  | 1. Phoijing Makha   | All Voters                                       | 742                             | Within 2KM   |         |
| 24/26                      | Khori Leikai and Phoijing Tongba Kabui | Phoijing Government Primary School (E/W)     | 39.0                        | Yes  | 1. Khori Leikai<br>2. Phoijing Tongba Kabui                               | All Voters                                       | 552                             | Within 2KM   |         |
| 24/27                      | Nambol Awang                           | Phoijing No. 6 Junior High School (E/W)      | 38.8                        | Yes  | 1. Nambol Awang   | All Voters                                       | 531                             | Within 2KM   |         |
| 24/28                      | Nambol Awang Makha                     | Phoijing No. 6 Junior High School (W/W)      | 41.8                        | Yes  | 1. Nambol Awang Makha   | All Voters                                       | 507                             | Within 2KM   |         |
| 24/29                      | Nambol Makha                           | Nambol Makha Government Upper Primary School | 39.0                        | Yes  | 1. Nambol Makha   | All Voters                                       | 979                             | Within 2KM   |         |
| 24/30                      | Kongkham (A-1)                         | Kongkham Government New Primary School       | 45.5                        | Yes  | 1. Kongkham Awang<br>2. Kongkham Makha Leikai<br>3. Kongkham Mayai Leikai | All Voters                                       | 755                             | Within 2KM   |         |
| 24/31                      | Kongkham (A-2)                         | Kongkham Makha Primary School                | 39.0                        | Yes  | 1. Kongkham Makha   | All Voters                                       | 625                             | Within 2KM   |         |

  
 District Election Officer/DC  
 Bishnupur



| Sl. No. of polling station | Locality            | Building in which it will be located         | Area of the Polling Station | Whether there is a separate entrance and exit (if not give reason) | Polling Areas  | Whether for all voters or men only or women only | Total Number of Voters assigned | Maximum distance that a voter will have to travel to reach the station | Remarks |
|----------------------------|---------------------|--|-----------------------------|--|--|--|---------------------------------|--|---------|
| 24/32                      | Senapati Sabal      | Senapati Sabal Government Primary School     | 44.6                        | Yes  | 1. Senapati Sabal  | All Voters                                       | 262                             | Within 2KM   |         |
| 24/33                      | Kongkham (B)        | Kongkham Awang Government Primary School     | 44.6                        | Yes  | 1. Kommang<br>2. Kongkham Awang  | All Voters                                       | 674                             | Within 2KM   |         |
| 24/34                      | Sabal Leikai Maning | Nambol Collegiate High School                | 41.8                        | Yes  | 1. Sabal Leikai Maning   | All Voters                                       | 577                             | Within 2KM   |         |
| 24/35                      | Sabal Leikai Mamang | Nari Kalyan Bidyalaya                        | 44.9                        | Yes  | 1. Sabal Leikai Mamang   | All Voters                                       | 813                             | Within 2KM   |         |
| 24/36                      | Balram Khul         | Balaram Khul Government Upper Primary School | 44.9                        | Yes  | 1. Balaram Khul  | All Voters                                       | 512                             | Within 2KM   |         |
| 24/37                      | Kabowakching Khunou | Kabowakching Primary School                  | 44.9                        | Yes  | 1. Kabowakching Khunou<br>2. Kabowakching Mangyangamba<br>3. Kabowakching Mayai Leikai | All Voters                                       | 568                             | Within 2KM   |         |
| 24/38                      | Kabowakching        | Haokramband High School                      | 44.9                        | Yes  | 1. Kabowakching  | All Voters                                       | 992                             | Within 2KM   |         |
| 24/39                      | Maibam Chingmang    | Maibam Lokpa Ching Government Primary School | 48.8                        | Yes  | 1. Maibam Chingmang  | All Voters                                       | 820                             | Within 2KM   |         |
| 24/40                      | Maibam Chingning    | Maibam Chingning Government Primary School   | 52.0                        | Yes  | 1. Maibam Chingning  | All Voters                                       | 625                             | Within 2KM   |         |
| 24/41                      | Naorem Utrapat (A)  | Naorem Junior High School                    | 52.0                        | Yes  | 1. Naorem Utrapat Awang Leikai   | All Voters                                       | 1036                            | Within 2KM   |         |

  
 District Election Officer/DC  
 Bishnupur



| Sl. No. of polling station | Locality                         | Building in which it will be located  | Area of the Polling Station | Whether there is a separate entrance and exit (if not give reason) | Polling Areas   | Whether for all voters or men only or women only | Total Number of Voters assigned | Maximum distance that a voter will have to travel to reach the station | Remarks |
|----------------------------|----------------------------------|---------------------------------------|-----------------------------|--|---|--|---------------------------------|--|---------|
| 24/42                      | Naorem Utrapat (B)               | Naorem Irom Yumpham Primary School    | 44.6                        | Yes  | 1. Naorem Utrapat Makha Leikai  | All Voters                                       | 930                             | Within 2KM   |         |
| 24/43                      | Ishok Awang Maning Leikai        | Ishok Maning Aided Primary School     | 41.8                        | Yes  | 1. Ishok Awang Maning Leikai<br>2. Ishok Maning Leikai                    | All Voters                                       | 968                             | Within 2KM   |         |
| 24/44                      | Ishok Awang Leikai               | Ishok Government Primary School (E/W) | 52.0                        | Yes  | 1. Ishok Mamang Chingya<br>2. Ishok Awang Leikai<br>3. Ishok Mayai Leikai | All Voters                                       | 843                             | Within 2KM   |         |
| 24/45                      | Ishok Mamang Maning Makha Leikai | Ishok Government Primary School (W/W) | 36.4                        | Yes  | 1. Ishok Makha Maning Leikai<br>2. Ishok Makha Mamang Leikai              | All Voters                                       | 783                             | Within 2KM   |         |

1. Total number of voters: 34071
2. Total number of polling stations proposed: 45
3. Average number of voters per polling station: 757

Dated: Bishnupur, the 8<sup>th</sup> June, 2026.

(Pooja Elangbam)  
District Election Officer  
Bishnupur District

*District Election Officer/DC  
Bishnupur*