

**GOVERNMENT OF MANIPUR
OFFICE OF THE DISTRICT ELECTION OFFICER/DC: BISHNUPUR DISTRICT**



NOTICE FOR PUBLICATION OF DRAFT LIST OF POLLING STATIONS FOR THE YEAR 2026

No.7/SIR/DEO-BPR/2026: In pursuance of the provisions of section 25 of the Representation of the People Act, 1951, I, **Pooja Elangbam**, District Election Officer, of Bishnupur District in the State Manipur hereby provide for **25-Oinam Assembly Constituency** with previous approval of the Election Commission, the polling stations specified in the appended list for the polling areas or group of voters noted against each.

Date: 8th June, 2026

Pooja Elangbam

**(Pooja Elangbam)
District Election Officer
Bishnupur District**

*District Election Officer/DC
Bishnupur*


**ANNEXURE-I
(CHAPTER – 3, PARA 3.2)
LIST OF POLLING STATIONS**

For 25 – Oinam Assembly Constituency comprised within the I - Inner Parliamentary Constituency..

Sl. No. of polling station	Locality	Building in which it will be located	Area of the Polling Station	Whether there is a separate entrance and exit (if not give reason)	Polling Areas*	Whether for all voters or men only or women only	Total Number of Electors	Maximum distance that a voter will have to travel to reach the station	Remark
(1)	(2)	(3)	(4)	(5)	(6)	(7)	(8)	(9)	(10)
25/1	Leimram (A)	Leimram High School (S/W)	34.8	Yes	1.Leimram Awang Leikai Maning, 2.Leimram Awang Bamon Leikai, 3.Leimram Mayai Leikai Maning	For all voters	763	Within 2KM	
25/2	Leimram (B)	Leimram High School (N/W)	41.8	Yes	1.Leimram Makha Leikai, 2.Leimram Mayai Leikai	For all voters	670	Within 2KM	



Sl. No. of polling station	Locality	Building in which it will be located	Area of the Polling Station	Whether there is a separate entrance and exit (if not give reason)	Polling Areas*	Whether for all voters or men only or women only	Total Number of Electors	Maximum distance that a voter will have to travel to reach the station	Remark
25/3	Leimram Waroiching	Leimram Waroiching Primary School	41.8	Yes	1. Leimram Waroiching	For all voters	245	Within 2KM	
25/4	Leimram Mamang Leikai	Leimram High School (R/W)	41.8	Yes	1. Leimram Mamang Leikai	For all voters	554	Within 2KM	
25/5	Heinoubok	Leimram Mamang Primary School	33.4	Yes	1. Heinoubok	For all voters	652	Within 2KM	
25/6	Irengbam Awang mamang	Madhumati High School(S/W)	34.8	Yes	1. Irengbam Awang Mamang	For all voters	598	Within 2KM	
25/7	Irengbam Makha Mamang Mayai Leikai	Madhumati High School(W/W)	34.8	Yes	1. Irengbam Makha Mamang Mayai Leikai	For all voters	675	Within 2KM	
25/8	Irengbam Makha Maning Leikai (A)	Irengbam Makha Primary School (E/W)	41.8	Yes	1. Irengbam Makha Maning Mamang Leikai	For all voters	478	Within 2KM	Nomenclature changes in section name. It is also verified by AERO, 25-Oinam AC & BLO.
25/9	Irengbam Makha Maning Leikai	Irengbam Makha Primary School (W/W)	34.8	Yes	1. Irengbam Makha Maning Leikai	For all voters	421	Within 2KM	
25/10	Irengbam Awang Maning Leikai	Irengbam Awang Upper Primary School	32.5	Yes	1. Irengbam Awang Maning Leikai	For all voters	678	Within 2KM	


 District Election Officer/DC
 Bishnupur




Sl. No. of polling station	Locality	Building in which it will be located	Area of the Polling Station	Whether there is a separate entrance and exit (if not give reason)	Polling Areas*	Whether for all voters or men only or women only	Total Number of Electors	Maximum distance that a voter will have to travel to reach the station	Remark
25/11	Oinam (A-1)	Oinam High School (N/W)	27.9	Yes	1.Oinam Bazar Sorok Maning, 2.Oinam Bazar Makha Leikai	For all voters	871	Within 2KM	
25/12	Oinam (A-2)	Oinam High School (W/W)	34.8	Yes	1.Oinam Maning Leikai, 2.Oinam Ushakhangdabi, 3.Oinam Mayai Leikai	For all voters	702	Within 2KM	
25/13	Oinam (B)	Oinam Hindu Government Primary School (N/W)	27.9	Yes	1.Oinam Awang Leikai, 2.Oinam Bazar, 3.Oinam Yumnam Leikai	For all voters	739	Within 2KM	
25/14	Oinam (C)	Oinam Hindu Government Primary School (S/W)	27.9	Yes	1.Oinam Awang Leikai	For all voters	883	Within 2KM	
25/15	Oinam (D)	Oinam Model Girls Lower Primary School(E/W)	27.9	Yes	1.Oinam Mayai Leikai	For all voters	626	Within 2KM	
25/16	Oinam Mamang Makha	Oinam Model Girls Lower Primary School(W/W)	27.9	Yes	1.Oinam Mamang Makha	For all voters	609	Within 2KM	
25/17	Oinam (E-1)	Oinam Makha Government Primary School (N/W)	31.6	Yes	1.Oinam Mamang Leikai	For all voters	866	Within 2KM	
25/18	Oinam (E-2)	Oinam Makha Government Primary School (S/W)	31.6	Yes	1.Oinam Mamang Leikai	For all voters	617	Within 2KM	
25/19	Yumnam Khunou	Yumnam Khunou Aided Jr. High School	27.9	Yes	1.Yumnam Khunou	For all voters	1073	Within 2KM	

District Election Officer/DC
Bishnupur

[Handwritten signature]



Sl. No. of polling station	Locality	Building in which it will be located	Area of the Polling Station	Whether there is a separate entrance and exit (if not give reason)	Polling Areas*	Whether for all voters or men only or women only	Total Number of Electors	Maximum distance that a voter will have to travel to reach the station	Remark
25/20	Keinou Awang Sorok Maning	Keinou High School (E/W)	55.7	Yes	1.Keinou Thongthak Awang Sorok Maning, 2.Keinou Thongthak Bazar Maning 3.Keinou Thongthak Sorok Mamang	For all voters	1032	Within 2KM	
25/21	Keinou (A)	Keinou High School (N/W)	51.1	Yes	1.Keinou Thongkhong Maning Leikai, 2.Keinou Thongthak Mongkhang Leikai, 3.Keinou Thongkhong Sorok Maning Leikai, 4.Keinou Ayokpa Kabui Khul, 5.Keinou Thongthak Awang Leikai	For all voters	1116	Within 2KM	
25/22	Keinou (B)	Keinou Upper Primary School (S/W)	39.5	Yes	1.Keinou Thongkha Sorok Mapan, 2.Keinou Thongkha Awang Leirak, 3.Keinou Thongkha Mayai Leikai, 4.Keinou Thongkha Mayai Makha Leikai	For all voters	938	Within 2KM	
25/23	Keinou (C)	Keinou Mamang Leikai Primary School	22.3	Yes	1.Keinou Thongkha Mamang Leikai, 2.Keinou Thongkha Makha Mamang Leikai	For all voters	1032	Within 2KM	


 District Election Officer/DC
 Bishnupur




Sl. No. of polling station	Locality	Building in which it will be located	Area of the Polling Station	Whether there is a separate entrance and exit (if not give reason)	Polling Areas*	Whether for all voters or men only or women only	Total Number of Electors	Maximum distance that a voter will have to travel to reach the station	Remark
25/24	Ngaikhong Khunou	Ngaikhong Khunou Government Primary School	26.0	Yes	1.Ngaikhong Khunou	For all voters	778	Within 2KM	
25/25	Ngakchroupokpi	Ngakchroupokpi Government Upper Primary School	39.5	Yes	1.Ngakchroupokpi	For all voters	788	Within 2KM	
25/26	Ngaikhong Maning Leikai	Ngaikhong Government High School(E/W)	33.4	Yes	1.Ngaikhong Maning Leikai	For all voters	644	Within 2KM	
25/27	Ngaikhong Khullen Kha Leikai	Ngaikhong Government High School(W/W)	33.4	Yes	1.Ngaikhong Khullen Kha Leikai	For all voters	660	Within 2KM	
25/28	Ngaikhong Khullen Mamang Leikai	Ngaikhong Mamang Primary School	22.3	Yes	1.Ngaikhong Khullen Mamang Leikai	For all voters	787	Within 2KM	
25/29	Ngaikhong Khullen Awang Leikai	Ngaikhong Awang Leikai Aided Lower Primary School	22.3	Yes	1.Ngaikhong Khullen Awang Leikai.	For all voters	808	Within 2KM	
25/30	Ngaikhong Siphai Maning Leikai	Ngaikhong Siphai Government Primary School (N/W)	23.4	Yes	1.Ngaikhong Siphai Maning Leikai	For all voters	708	Within 2KM	
25/31	Ngaikhong Siphai Mamang Leikai	Ngaikhong Siphai Government Primary School (S/W)	23.4	Yes	1.Ngaikhong Siphai Mamang Leikai	For all voters	578	Within 2KM	
25/32	Toubul (A-1)	Toubul GP Level Multipurpose Co-Operative Society Ltd.	20.5	Yes	1.Toubul Maning Leikai, 2.Toubul Awang Leikai	For all voters	781	Within 2KM	


 District Election Officer/DC
 Bishnupur



Sl. No. of polling station	Locality	Building in which it will be located	Area of the Polling Station	Whether there is a separate entrance and exit (if not give reason)	Polling Areas*	Whether for all voters or men only or women only	Total Number of Electors	Maximum distance that a voter will have to travel to reach the station	Remark
25/33	Toubul (A-2)	The Bharat Nirman Rajiv Gandhi Seva Kendra	27.9	Yes	1.Toubul Awang Leikai, 2.Toubul Awang Mamang Leikai, 3.Toubul Kabui Khul	For all voters	672	Within 2KM	
25/34	Toubul (B)	Toubul Government High School (N/W)	27.9	Yes	1.Toubul Awang Leikai, 2.Toubul Awang Mamang Leikai, 3.Toubul Mayai Leikai, 4.Toubul Maning Leikai, 5.Toubul Makha Leikai	For all voters	806	Within 2KM	
25/35	Toubul Makha Maning	Toubul Government High School (S/W)	27.9	Yes	1.Toubul Makha Maning	For all voters	756	Within 2KM	
25/36	Toubul Mamang Makha	Toubul Government High School (S/W-2)	27.9	Yes	1.Toubul Mamang Makha Leikai, 2.Toubul Awang Mamang Leikai, 3.Toubul Mayai Leikai	For all voters	635	Within 2KM	
25/37	Khoijuman Khullen (A)	Khoijuman Government Junior High School	39.5	Yes	1.Khoijuman Maning Leikai	For all voters	1133	Within 2KM	
25/38	Khoijuman Khullen (B)	Khoijuman Govt. Aided Junior High School (E/W)	41.8	Yes	1.Khoijuman Mayai Leikai	For all voters	773	Within 2KM	
25/39	Khoijuman Khullen (B-2)	Khoijuman Govt. Aided Junior High School (W/W)	41.8	Yes	1.Khoijuman Mamang Leikai	For all voters	708	Within 2KM	


 District Election Officer/DC
 Bishnupur



1. Total number of voters: 28853
2. Total number of Polling Station proposed: 39
3. Average number of voters per Polling Station: 739

Dated: Bishnupur, the 8th , June, 2026.

(Pooja Elangbam)
District Election Officer
Bishnupur District
District Election Officer/DC
Bishnupur