


**GOVERNMENT OF MANIPUR**  
**OFFICE OF THE DISTRICT ELECTION OFFICER/DC: BISHNUPUR DISTRICT**



**NOTICE FOR PUBLICATION OF DRAFT LIST OF POLLING STATIONS FOR THE YEAR 2026**

No.7/SIR/DEO-BPR/2026: In pursuance of the provisions of section 25 of the Representation of the People Act, 1951, I, **Pooja Elangbam**, District Election Officer, of Bishnupur District in the State Manipur hereby provide for **26-Bishenpur Assembly Constituency** with previous approval of the Election Commission, the polling stations specified in the appended list for the polling areas or group of voters noted against each.

**Date: 8<sup>th</sup> June, 2026**

  
**(Pooja Elangbam)**  
**District Election Officer**  
**Bishnupur District**  
*District Election Officer/DC*  
*Bishnupur*


**ANNEXURE - I**  
**(CHAPTER - 3, PARA 3.2)**  
**LIST OF POLLING STATIONS**

**For 26–Bishenpur Assembly Constituency comprised within the 1-Inner Manipur Parliamentary Constituency.**

Sl. No. of polling station	Locality	Building in which it will be located	Area of the Polling Station	Whether there is a separate entrance and exit (if not give reason)	Polling Areas	Whether for all voters or men only or women only	Total Number of Voters assigned	Maximum distance that a voter will have to travel to reach the station	Remarks
26/1	Bishnupur Ward No.2	Bishnupur Chingning Muslim Primary School	More than 20 sq. meter	Yes	Bishnupur Ward No.2	For all voters	579	Less than 2 Km	
26/2	Bishnupur Ward No.3	Bishnupur Chingning Government Upper Primary School (W/W)	More than 20 sq. meter	Yes	Bishnupur Ward No.3	For all voters	748	Less than 2 Km	



Sl. No. of polling station	Locality	Building in which it will be located	Area of the Polling Station	Whether there is a separate entrance and exit (if not give reason)	Polling Areas	Whether for all voters or men only or women only	Total Number of Voters assigned	Maximum distance that a voter will have to travel to reach the station	Remarks
26/3	Bishnupur Ward No.1	Bishnupur Chingning Government Upper Primary School (E/W)	More than 20 sq. meter	Yes	Bishnupur Ward No.1	For all voters	795	Less than 2 Km	
26/4	Bishnupur Ward No.10	Joypur Khunou Upper Primary School	More than 20 sq. meter	Yes	Bishnupur Ward No.10	For all voters	677	Less than 2 Km	
26/5	Bishnupur Ward No 9	Bishnupur Awang Government Primary School (South West Block)	More than 20 sq. meter	Yes	Bishnupur Ward No 9 Bishnupur Ward No 11	For all voters	651	Less than 2 Km	PS No. 26/5, Ward No. 9, Bishnupur AC was bifurcated into PS Nos. 26/5 & 26/6 during PS Rationalization, 2025 with ECI approval.
26/6	Bishnupur Ward No. 11	Bishnupur Awang Government Primary School (Southern Block)	More than 20 sq. meter	Yes	Bishnupur Ward No. 11	For all voters	553	Less than 2 Km	
26/7	Bishnupur Ward No.8	Bishnupur Thiyam Leikai L.P. School	More than 20 sq. meter	No	Bishnupur Ward No.8	For all voters	931	Less than 2 Km	

  
 District Election Officer/DC  
 Bishnupur



Sl. No. of polling station	Locality	Building in which it will be located	Area of the Polling Station	Whether there is a separate entrance and exit (if not give reason)	Polling Areas	Whether for all voters or men only or women only	Total Number of Voters assigned	Maximum distance that a voter will have to travel to reach the station	Remarks
26/8	Bishnupur Ward No.4	Bishnupur Awang Government Primary School (Western Block)	More than 20 sq. meter	Yes	Bishnupur Ward No.4	For all voters	844	Less than 2 Km	
26/9	Bishnupur Ward No.7	Bishnupur High School	More than 20 sq. meter	Yes	Bishnupur Ward No.7	For all voters	1032	Less than 2 Km	
26/10	Bishnupur Ward No.6	Bishnupur Kha Government Junior High School (C/W)	More than 20 sq. meter	Yes	Bishnupur Ward No.6	For all voters	865	Less than 2 Km	
26/11	Bishnupur Ward No.5	Bishnupur Kha Government Junior High School (S/W)	More than 20 sq. meter	Yes	Bishnupur Ward No.5	For all voters	807	Less than 2 Km	
26/12	Khoijuman Khunou Kwashipai(A)	Kwasiphai Government Junior High School (E/W)	More than 20 sq. meter	No	Khoijuman Khunou Kwashipai(A)	For all voters	1058	Less than 2 Km	
26/13	Khoijuman Khunou Kwashipai (B)	Kwasiphai Government Junior High School (W/W)	More than 20 sq. meter	No	Khoijuman Khunou Kwashipai (B)	For all voters	1135	Less than 2 Km	
26/14	Nachou (A)	Nachou Government Junior High School (E/W)	More than 20 sq. meter	Yes	Nachou (A)	For all voters	924	Less than 2 Km	

  
 District Election Officer/DC  
 Bishnupur



Sl. No. of polling station	Locality	Building in which it will be located	Area of the Polling Station	Whether there is a separate entrance and exit (if not give reason)	Polling Areas	Whether for all voters or men only or women only	Total Number of Voters assigned	Maximum distance that a voter will have to travel to reach the station	Remarks
26/15	Nachou (B)	Nachou Government Junior High School (W/W)	More than 20 sq. meter	Yes	Nachou (B)	For all voters	883	Less than 2 Km	
26/16	Nachou (C)	Nachou Mamang Aided Lower Primary School (W/W)	More than 20 sq. meter	No	Nachou (C)	For all voters	799	Less than 2 Km	
26/17	Nachou (D)	Nachou Mamang Aided Lower Primary School (E/W)	More than 20 sq. meter	No	Nachou (D)	For all voters	815	Less than 2 Km	
26/18	Potshangbam Ward No.9	Kha Potshangbam Government Upper Primary School (S/W)	More than 20 sq. meter	Yes	Potshangbam Ward No.9	For all voters	764	Less than 2 Km	
26/19	Potshangbam Ward No.7	Potshangbam Girls Aided Lower Primary School	More than 20 sq. meter	Yes	Potshangbam Ward No.7	For all voters	644	Less than 2 Km	
26/20	Potshangbam Ward No.8	Kha Potshangbam Government Upper Primary School(N/W)	More than 20 sq. meter	Yes	Potshangbam Ward No.8	For all voters	694	Less than 2 Km	
26/21	Upokpi	Upokpi Primary School	More than 20 sq. meter	No	Upokpi	For all voters	873	Less than 2 Km	
26/22	Toupokpi	Toupokpi Junior High School	More than 20 sq. meter	Yes	Toupokpi	For all voters	940	Less than 2 Km	

  
 District Election Officer/DC  
 Bishnupur



Sl. No. of polling station	Locality	Building in which it will be located	Area of the Polling Station	Whether there is a separate entrance and exit (if not give reason)	Polling Areas	Whether for all voters or men only or women only	Total Number of Voters assigned	Maximum distance that a voter will have to travel to reach the station	Remarks
26/23	Ningthoukhong Awang Ward No. 1	Ningthoukhong Awang Khunou Chingkhram L.P. School (Aided)	More than 20 sq. meter	Yes	Ningthoukhong Awang Khunou Ward No. 1	For all voters	516	Less than 2 Km	
26/24	Ningthoukhong Awang Ward No. 14	Ningthoukhong Awang Upper Primary School	More than 20 sq. meter	Yes	Ningthoukhong Awang Ward No. 14	For all voters	954	Less than 2 Km	
26/25	Ningthoukhong Awang Ward No. 12	Ningthoukhong Mayai Junior High School	More than 20 sq. meter	No	Ningthoukhong Awang Ward No. 12	For all voters	729	Less than 2 Km	
26/26	Ningthoukhong Shantipur Project Ward No. 2	E.G.S. School	More than 20 sq. meter	Yes	Ningthoukhong Awang Ward No. 2	For all voters	676	Less than 2 Km	
26/27	Ningthoukhong Awang Ward No. 13	Ningthoukhong Mamang Junior High School	More than 20 sq. meter	Yes	Ningthoukhong Awang Ward No. 13	For all voters	710	Less than 2 Km	
26/28	Ningthoukhong Bazar Ward No. 2	Community Hall, Ningthoukhong Bazar (Right Side)	More than 20 sq. meter	Yes	Ningthoukhong Awang Ward No. 2	For all voters	528	Less than 2 Km	
26/29	Ningthoukhong Awang Ward No. 11	Community Hall, Ningthoukhong Bazar (Left Side)	More than 20 sq. meter	Yes	Ningthoukhong Awang Ward No. 11	For all voters	467	Less than 2 Km	
26/30	Ningthoukhong Kha Ward No. 3	Ningthoukhong Sardar Patel High School (N/W)	More than 20 sq. meter	Yes	Ningthoukhong Kha Ward No. 3	For all voters	746	Less than 2 Km	

  
 District Election Officer/DC  
 Bishnupur



Sl. No. of polling station	Locality	Building in which it will be located	Area of the Polling Station	Whether there is a separate entrance and exit (if not give reason)	Polling Areas	Whether for all voters or men only or women only	Total Number of Voters assigned	Maximum distance that a voter will have to travel to reach the station	Remarks
26/31	Ningthoukhong Kha Ward No. 9	Ningthoukhong Kha Lamlong Bazar Community Centre (West Side)	More than 20 sq. meter	Yes	Ningthoukhong Kha Ward No. 9	For all voters	556	Less than 2 Km	
26/32	Ningthoukhong Kha Ward No. 5	Ningthoukhong Kha Lamlong Bazar Community Centre (Eastern Wing)	More than 20 sq. meter	Yes	Ningthoukhong Kha Ward No. 5	For all voters	617	Less than 2 Km	
26/33	Ningthoukhong Kha Ward No. 8	Ningthoukhong Sadar Patel High School (S/W)	More than 20 sq. meter	Yes	Ningthoukhong Kha Ward No. 8	For all voters	772	Less than 2 Km	
26/34	Ningthoukhong Kha Ward No. 10	Ningthoukhong Kha Mamang Leikai (Aided) L.P. School	More than 20 sq. meter	No	Ningthoukhong Kha Ward No. 10	For all voters	685	Less than 2 Km	
26/35	Ningthoukhong Kha Ward No. 6	Ningthoukhong Kha High School New Building (Southern Block)	More than 20 sq. meter	Yes	Ningthoukhong Kha Ward No. 6	For all voters	677	Less than 2 Km	
26/36	Ningthoukhong Kha Ward No. 7	District Multipurpose Mini Indoor Stadium	More than 20 sq. meter	Yes	Ningthoukhong Kha Ward No. 7	For all voters	667	Less than 2 Km	
26/37	Ningthoukhong Kha Khunou Ward No. 4	Ningthoukhong High School (Model English School) (S/B)	More than 20 sq. meter	Yes	Ningthoukhong Kha Khunou Ward No. 4	For all voters	1065	Less than 2 Km	
26/38	Ningthoukhong Kha Khunou (Panchayat Area)	Ningthoukhong Kha Khunou L.P. School	More than 20 sq. meter	No	Ningthoukhong Kha Khunou (Panchayat Area)	For all voters	741	Less than 2 Km	


District Election Officer/DC  
Bishnupur



Sl. No. of polling station	Locality	Building in which it will be located	Area of the Polling Station	Whether there is a separate entrance and exit (if not give reason)	Polling Areas	Whether for all voters or men only or women only	Total Number of Voters assigned	Maximum distance that a voter will have to travel to reach the station	Remarks
26/39	Thinungei (A)	Thinungei Government Upper Primary School (N/W)	More than 20 sq. meter	Yes	Thinungei (A)	For all voters	753	Less than 2 Km	
26/40	Thinungei (B)	Thinungei Government Upper Primary School (S/W)	More than 20 sq. meter	Yes	Thinungei (B)	For all voters	815	Less than 2 Km	
26/41	Thinungei (C-1)	Thinungei Girls Primary School (L/S) (Old Building)	More than 20 sq. meter	No	Thinungei (C-1)	For all voters	767	Less than 2 Km	
26/42	Thinungei (C-2)	Thinungei Girls Primary School (R/S) (Old Building)	More than 20 sq. meter	No	Thinungei (C-2)	For all voters	799	Less than 2 Km	

1. Total Number of Voter: 32251
2. Total number of polling station proposed: 42
3. Average number of voters per polling station: 767

Dated: Bishnupur, the 8<sup>th</sup> June, 2026

  
(Pooja Elangbam)  
District Election Officer  
Bishnupur District  
District Election Officer/DC  
Bishnupur