

GOVERNMENT OF MANIPUR
OFFICE OF THE DISTRICT ELECTION OFFICER/DC: BISHNUPUR DISTRICT



NOTICE FOR PUBLICATION OF DRAFT LIST OF POLLING STATIONS FOR THE YEAR 2026

No.7/SIR/DEO-BPR/2026: In pursuance of the provisions of section 25 of the Representation of the People Act, 1951, I, **Pooja Elangbam**, District Election Officer, of Bishnupur District in the State Manipur hereby provide for **28-Thanga Assembly Constituency** with previous approval of the Election Commission, the polling stations specified in the appended list for the polling areas or group of voters noted against each.

Date: 8th June, 2026


(Pooja Elangbam)
District Election Officer
Bishnupur District

District Election Officer/DC
Bishnupur

ANNEXURE – I
(CHAPTER -3, PARA 3.2)
LIST OF POLLING STATIONS

For 28 - Thanga Assembly Constituency comprised within the 1-Inner Manipur Parliamentary Constituency.


Sl.No. of Polling Station	Locality	Building in which it will be located	Area of the Polling Station	Whether there is a separate entrance and exit if not reasons	Polling Areas	Whether for all voters or men only or women only	Total No. of Voters assigned	Maximum distance that voter will have to travel to reach the PS	Remarks
1	2	3	4	5	6	7	8	9	10
28/1	Thanga Karang (A)	Karang Khoidum Leihao Junior High School (E/W)	20sq.m	Yes	1. Karang Mange 2. Karang Salam Leikai 3. Karang Chingjeng	For All Voters	786	2Kms	
28/2	Thanga Karang (B)	Karang Khoidum Leihao Junior High School (W/W)	20sq.m	Yes	1. Karang Maning 2. Karang Nambol Leikai 3. Karang Mamang	For All Voters	661	2Kms	

Sl.No. of Polling Station	Locality	Building in which it will be located	Area of the Polling Station	Whether there is a separate entrance and exit if not reasons	Polling Areas	Whether for all voters or men only or women only	Total No. of Voters assigned	Maximum distance that voter will have to travel to reach the PS	Remarks
28/3	Thanga Chingkha(A)	Thanga Chingyang Government Junior High School (E/W)	20sq.m	Yes	1. Thanga Chingkha Khomlai	For All Voters	605	2Kms	
28/4	Thanga Chingkha(B)	Thanga Chingyang Government Junior High School (W/W)	20sq.m	Yes	1. Thanga Chingkha Haoreng	For All Voters	638	2Kms	
28/5	Thanga Heisnam Leikai (A)	Heisnam Girls Government Lower Primary School (E/W)	20sq.m	Yes	1. Heisnam Awang Leikai 2. Heisnam Mayai Leikai	For All Voters	1011	2Kms	Shifting: The change of Polling Station No.28/5 Thanga Heisnam Leikai (A), is proposed because the existing site is congested and lacks sufficient space to accommodate voters and polling arrangements.
28/6	Thanga Heisnam Leikai (B)	Heisnam Girls Government Lower Primary School (W/W)	20sq.m	Yes	1. Heisnam Makha Leikai	For All Voters	645	2Kms	
28/7	Thanga Salam Leikai (A)	Thanga Government High School (W/W)	20sq.m	Yes	1. Thanga Salam Mangkha	For All Voters	662	2Kms	
28/8	Thanga Salam Leikai (B)	Thanga Government High School (E/W)	20sq.m	Yes	1. Thanga Salam Heiga	For All Voters	698	2Kms	






 District Election Officer/DC
 Bishnupur

Sl.No. of Polling Station	Locality	Building in which it will be located	Area of the Polling Station	Whether there is a separate entrance and exit if not reasons	Polling Areas	Whether for all voters or men only or women only	Total No. of Voters assigned	Maximum distance that voter will have to travel to reach the PS	Remarks
28/9	Thanga Oinam Leikai	Amusana Girls Aided Junior High School	20sq.m	Yes	1. Thanga Oinam Leikai	For All Voters	1093	2Kms	
28/10	Samukon	Samukon Government Primary School	20sq.m	Yes	1. Thanga Shamukon	For All Voters	574	2Kms	
28/11	Thanga Moirangthem Leikai (A-1)	Thanga Wangma Primary School	20sq.m	Yes	1. Thanga Ngaram Leikai 2. Thanga Khunjem Leikai	For All Voters	991	2Kms	
28/12	Thanga Moirangthem Leikai (A-2)	Thanga Wangma Government Junior High School (N/W)	20sq.m	Yes	1. Thanga Moirangthem Leikai 2. Thanga Khunjem Leikai	For All Voters	771	2Kms	
28/13	Thanga Moirangthem Leikai (B)	Thanga Wangma Government Junior High School (S/W)	20sq.m	No	1. Thanga Moirangthem Leikai (B)	For All Voters	732	2Kms	
28/14	Ithing (A)	Ithing Government Primary School(S/W)	20sq.m	Yes	1. Ithing Mamang 2. Ithing Maning	For All Voters	628	2Kms	
28/15	Ithing (B)	Ithing Government Primary School (N/W)	20sq.m	Yes	1. Ithing Heikol 2. Ithing Khola 3. Ithing Takmu 4. Ithing Sendra	For All Voters	732	2Kms	
28/16	Keibul (A)	Keibul Government Primary School (S/W)	20sq.m	Yes	1. Keibul Mayai Leikai 2. Keibul Makha Leikai	For All Voters	909	2Kms	
28/17	Keibul (B)	Keibul Government Primary School (N/W)	20sq.m	Yes	1. Sagram 2. Keibul	For All Voters	1072	2Kms	
28/18	Chingmei Chandapur (A)	Chandpur Government Lower Primary School	20sq.m	Yes	1. Chandpur Maning 2. Chandpur Mayai 3. Chandpur Mamang 4. Chandpur Laisoi	For All Voters	869	2Kms	




 District Election Officer/DC
 Bishnupur


Sl.No. of Polling Station	Locality	Building in which it will be located	Area of the Polling Station	Whether there is a separate entrance and exit if not reasons	Polling Areas	Whether for all voters or men only or women only	Total No. of Voters assigned	Maximum distance that voter will have to travel to reach the PS	Remarks
28/19	Chingmei Chandapur (B)	Chingmei Government Primary School	20sq.m	Yes	1. Chingmei 2. Laisoi	For All Voters	889	2Kms	 <p>Commission had approved the bifurcation of Polling Station No. 28/20 into Polling Station Nos. 28/20 and 28/21 during the previous Rationalization of Polling Stations, 2025.</p>
28/20	Moirang Khunou (A)	Moirang Sabal Khunou Lower Primary School (N/W)	20sq.m	Yes	1. Moirang Khunou Haogrampat 2. Moirang Khunou Teramakhong	For All Voters	598	2Kms	
28/21	Moirang Khunou Mamang Sabal	Moirang Sabal Khunou Lower Primary School (S/W)	20sq.m	Yes	1. Moirang Khunou Mamang Sabal	For All Voters	614	2Kms	
28/22	Moirang Khunou (B)	Moirang Khunou Keirenphabi Government Primary School	20sq.m	Yes	1. Haogrampat 2. Moirang Khunou Bazar 3. Hijam Khongnangkhang 4. Nganuleima	For All Voters	928	2Kms	
28/23	Moirang Khunou (C)	BNRGSK Building, Moirang Khunou Gram Panchayat	20sq.m	Yes	1. Moirang Khunou Maning 2. Moirang Khunou Mayai 3. Moirang Khunou Makha	For All Voters	1016	2Kms	


 District Election Officer/DC
 Bishnupur

Sl.No. of Polling Station	Locality	Building in which it will be located	Area of the Polling Station	Whether there is a separate entrance and exit if not reasons	Polling Areas	Whether for all voters or men only or women only	Total No. of Voters assigned	Maximum distance that voter will have to travel to reach the PS	Remarks
28/24	Kha Thinungei (A)	Thanga Lawai Government Primary School (R/W)	20sq.m	Yes	1. Thangalawai Mamang 2. Thangalawai Khuman 3. Thangalawai Sabal	For All Voters	1025	2Kms	
28/25	Kha Thinungei (B)	Thanga Lawai Government Primary School (L/W)	20sq.m	Yes	1. Thangalawai 2. Kangshoibi Mapal	For All Voters	940	2Kms	
28/26	Keirenphabi	Keirenphabi Government Junior High School	20sq.m	Yes	1. Keirenphabi Maning Leikai 2. Keirenphabi Mamang Leikai	For All Voters	1158	2Kms	
28/27	Khordak	Khordak Government Primary School	20sq.m	Yes	1. Khordak Awang 2. Khordak Mayai 3. Khordak Ichin	For All Voters	513	2Kms	
28/28	Nongmaikhong	Nongmaikhong Primary School	20sq.m	Yes	1. Nongmaikhong Awang 2. Nongmaikhong Mayai 3. Nongmaikhong Makha	For All Voters	756	2Kms	
28/29	Champu Khangpok	Upper Primary School, Karang	20sq.m	Yes	1. Champu Khangpok	For All Voters	315	2Kms	

Total number. of voters :22829
Total number of Polling Stations proposed :29
Average number of voters per polling station :787

Dated: Bishnupur, the 8th June, 2026.


(Pooja Elangbam)
District Election Officer
Bishnupur District
District Election Officer/DC
Bishnupur

