

**GOVERNMENT OF MANIPUR
OFFICE OF THE DISTRICT ELECTION OFFICER/DC: BISHNUPUR DISTRICT**



NOTICE FOR PUBLICATION OF DRAFT LIST OF POLLING STATIONS FOR THE YEAR 2026

No.7/SIR/DEO-BPR/2026: In pursuance of the provisions of section 25 of the Representation of the People Act, 1951, I, **Pooja Elangbam**, District Election Officer, of Bishnupur District in the State Manipur hereby provide for **29-Kumbi Assembly Constituency** with previous approval of the Election Commission, the polling stations specified in the appended list for the polling areas or group of voters noted against each.

Date: 8th June, 2026


Pooja Elangbam
**(Pooja Elangbam)
District Election Officer
Bishnupur District**

*District Election Officer/DC
Bishnupur*

**ANNEXURE – I
(CHAPTER -3, PARA 3.2)
LIST OF POLLING STATIONS**

For 29-Kumbi Assembly Constituency comprised within the 1-Inner Manipur Parliamentary Constituency.


Sl. No. of Polling Station	Locality	Building in which it will be located	Area of the Polling Station	Whether there is a separate entrance and exit and if not reasons	Polling Areas	Whether for all voters only or men only or women only	Total Number s of Voters Assigned	Maximum distance a voter will have to travel to reach the Polling Station	Remarks
1	2	3	4	5	6	7	8	9	10
1	Phougakchao Ikhai (A)	Saiton No.1 Government Primary School	More than 20 sq.mts.	Yes	1-Phougakchao Ikhai Awang Leikai, 2-Phougakchao Ikhai Bazaar, 3-Phougakchao Ikhai Mamang,	All	961	Less than 2 Kms	
2	Phougakchao Ikhai (B)	Phougakchao Ikhai Bazar Community Hall	More than 20 sq.mts.	Yes	1-Phougakchao Ikhai Maning Leikai, 2-Phougakchao Ikhai Mayai Leikai, 3-Phougakchao Ikhai Makha Leikai, 4-Phougakchao Ikhai Bazaar,	All	749	Less than 2 Kms	
3	Torbung	(BNRGSK) Torbung Gram Panchayat	More than 20 sq.mts.	Yes	1-Torbung Shabal, 2-Torbung Gobindpur,	All	772	Less than 2 Kms	




Sl. No. of Polling Station	Locality	Building in which it will be located	Area of the Polling Station	Whether there is a separate entrance and exit and if not reasons	Polling Areas	Whether for all voters only or men only or women only	Total Number of Voters Assigned	Maximum distance a voter will have to travel to reach the Polling Station	Remarks
4	Torbung Bangla	Phougakchao Ikhai Mamang Leikai Community Hall	More than 20 sq.mts.	Yes	1-Torbung Bangla, 2-Waikhurok,	All	498	Less than 2 Kms	
5	Nganukon Refugee Colony	Nganukon Government Primary School	More than 20 sq.mts.	Yes	1-Nganukon No. 3, 2-Nganukon No. 5,	All	1061	Less than 2 Kms	
6	Saiton (A)	Saiton Government High School (W/W)	More than 20 sq.mts.	No	1-Heiyaikon, 2-Saiton Maning, 3-Saiton Awang,	All	896	Less than 2 Kms	
7	Saiton (B)	Saiton Government High School (E/W)	More than 20 sq.mts.	No	1-Saiton Awang Leikai, 2-Saiton Mamang Leikai, 3-Saiton Bazaar,	All	802	Less than 2 Kms	
8	Saiton (C-1)	Salankonjil Government Primary School(N/W)	More than 20 sq.mts.	Yes	1-Leitanpokpi, 2-Salankonjil,	All	762	Less than 2 Kms	
9	Saiton (C-2)	Salankonjil Government Primary School(S/W)	More than 20 sq.mts.	Yes	1-Sagolpat, 2-Wathalambi, 3-Salankonjil part- 2, 4-Leitanpokpi,	All	764	Less than 2 Kms	
10	Kumbi M.E Leikai	Kumbi Government Central High School	More than 20 sq.mts.	Yes	1-Kumbi Khaidem Leikai, 2-Kumbi Khullakpam Leikai, 3-Kumbi M.E. Leikai, 4-Kumbi Leirak Achouba,	All	756	Less than 2 Kms	
11	Kumbi Ishing Chaiba	Kumbi Sandhong Upper Primary School	More than 20 sq.mts.	Yes	1-Kumbi Ishing Chaiba Leikai, 2-Kumbi Awang Leikai,	All	465	Less than 2 Kms	
12	Kumbi (B-1)	Kumbi Terakhunou Government Lower Primary School(E/W)	More than 20 sq.mts.	Yes	1-Kumbi Lai Sandhong Mamang, 2-Kumbi Terakha, 3-Kumbi Terakha Sana Khongnang Leikai, 4-Kumbi Haojam Leikai, 5-Kumbi Uchan Makhong,	All	741	Less than 2 Kms	


District Election Officer/DC
Bishnupur


Sl. No. of Polling Station	Locality	Building in which it will be located	Area of the Polling Station	Whether there is a separate entrance and exit and if not reasons	Polling Areas	Whether for all voters only or men only or women only	Total Number s of Voters Assigned	Maximum distance a voter will have to travel to reach the Polling Station	Remarks
13	Kumbi (B-2)	Kumbi Terakhunou Government Lower Primary School(W/W)	More than 20 sq.mts.	Yes	1-Kumbi Uchan Makhong, 2-Kumbi Terakha, 3-Kumbi Uyungkhong, 4-Kumbi Kor,	All	814	Less than 2 Kms	
14	Kumbi Bazar	Kumbi Government Primary School	More than 20 sq.mts.	Yes	1-Kumbi Bazaar, 2-Kumbi Thong Leikai,	All	523	Less than 2 Kms	
15	Kumbi Makha Leikai	Kumbi Thingel Primary School	More than 20 sq.mts.	Yes	1-Kumbi Makha Leikai,	All	740	Less than 2 Kms	
16	Kumbi (D)	Kumbi Awangkhunou Primary School	More than 20 sq.mts.	Yes	1-Kumbi Mayai Leikai, 2-Kumbi Thangjam Leikai, 3-Kumbi Awang Khunou, 4-Kumbi Laishang Leikai, 5-Awang Khunou Pukhri Achouba Mapal, 6-Kumbi Kangjeibung Mapal,	All	1165	Less than 2 Kms	
17	Kumbi (E)	Kumbi Tomba Government Lower Primary School	More than 20 sq.mts.	No	1-Kumbi Setupur Water Supply Maning, 2-Kumbi Khuga Wangma, 3-Kumbi IB road,	All	1142	Less than 2 Kms	
18	Kumbi (F)	Kumbi Setupur Government Primary School	More than 20 sq.mts.	No	1-Kumbi Setupur Mamang Leikai, 2-Kumbi Setupur Mayai Leikai, 3-Kumbi Setupur Chingya Uchal Lokmang, 4-Kumbi Setupur Lairam Tollomba Leikai,	All	880	Less than 2 Kms	
19	Ithai (A)	Ithai Khunou Government High School	More than 20 sq.mts.	No	1-Ithai Maning Leikai, 2-Ithai Mamang Leikai,	All	823	Less than 2 Kms	




 District Election Officer/DC
 Bishnupur


Sl. No. of Polling Station	Locality	Building in which it will be located	Area of the Polling Station	Whether there is a separate entrance and exit and if not reasons	Polling Areas	Whether for all voters only or men only or women only	Total Number s of Voters Assigned	Maximum distance a voter will have to travel to reach the Polling Station	Remarks
20	Ithai Wapokpi	Kumbi Wapokpi Primary School	More than 20 sq.mts.	Yes	1-Ithai Wapokpi Maning, Mamang and Mayai Leikai	All	545	Less than 2 Kms	
21	Ithai (B)	Wangoo Laikhong Govt. Aided Lower Primary School	More than 20 sq.mts.	No	1-Ithai Mamang Leikai, 2-Ithai Bazaar Maning, 3-Ithai Bazaar Leikai, 4-Ithai Bazaar Mamang Leikai, 5-Ithai Dam Manak, 6-Ithai Laikhong,	All	1173	Less than 2 Kms	
22	Wangoo (A)	Wangoo Sellungkhong Government Lower Primary School	More than 20 sq.mts.	Yes	1-Wangoo Sellungkhong Awang, 2-Wangoo Awang, 3-Wangoo Chithek Leikai,	All	976	Less than 2 Kms	
23	Wangoo (B)	Wangoo Boys Government Lower Primary School	More than 20 sq.mts.	Yes	1-Wangoo Chithek, 2-Wangoo Mayai Leikai, 3-Wangoo Khong Mapal,	All	835	Less than 2 Kms	
24	Wangoo (C)	Wangoo Higher Secondary School	More than 20 sq.mts.	Yes	1-Wangoo Santipur Leikai, 2-Wangoo Sanasam Leikai, 3-Wangoo Parking, 4-Wangoo Thongkhong,	All	803	Less than 2 Kms	
25	Wangoo (D)	Pinjabati Aided High School	More than 20 sq.mts.	No	1-Wangoo Makha Leikai, 2-Wangoo Sandangkhong,	All	728	Less than 2 Kms	
26	Wangoo Terakhong (A)	Kumbi Government High School (E/W)	More than 20 sq.mts.	Yes	1-Wangoo Terakhong Awang, 2-Wangoo Terakhong Mamang,	All	679	Less than 2 Kms	




 District Election Officer/DC
 Bishnupur

Sl. No. of Polling Station	Locality	Building in which it will be located	Area of the Polling Station	Whether there is a separate entrance and exit and if not reasons	Polling Areas	Whether for all voters only or men only or women only	Total Number of Voters Assigned	Maximum distance a voter will have to travel to reach the Polling Station	Remarks
27	Wangoo Terakhong (B)	Kumbi Government High School (W/W)	More than 20 sq.mts.	No	1-Wangoo Terakhong Mamang Leikai, 2-Wangoo Terakhong Maning Leikai	All	989	Less than 2 Kms	
28	Haotak Tampha Khunou	Tamphakhunou Aided Lower Primary School	More than 20 sq.mts.	Yes	1-Haotak Tampha Khunou	All	354	Less than 2 Kms	
29	Wangoo Sabal (A)	Wangoo Sabal Government Primary School (N/W)	More than 20 sq.mts.	Yes	1-Naodakhong Makha Leikai, 2-Naodakhong Mayai Leikai, 3-Naodakhong Awang Leikai,	All	1063	Less than 2 Kms	
30	Wangoo Sabal (B)	Wangoo Sabal Government Primary School (S/W)	More than 20 sq.mts.	Yes	1-Wangoo Sabal Makha Leikai, 2-Wangoo Sabal Awang Leikai,	All	1077	Less than 2 Kms	
31	Borayangbi Awang	Maktab-E-Jamaliya	More than 20 sq.mts.	Yes	1-Borayangbi Awang Leikai	All	731	Less than 2 Kms	PS Borayangbi Awang exceeds 1200 elector. The PS is to be bifurcated as PS (29/31 & 29/32)
32	Borayangbi (A)	Borayangbi Government Primary School (N/W)	More than 20 sq.mts.	Yes	1-Borayangbi Awang Leikai	All	513	Less than 2 Kms	
33	Borayangbi (B)	Borayangbi Government Primary School (S/W)	More than 20 sq.mts.	Yes	1-Borayangbi Thongka, 2-Borayangbi Khunjao Pali, 3-Borayangbi Thoubal Leikai,	All	1028	Less than 2 Kms	




 District Election Officer/DC
 Bishnupur



Sl. No. of Polling Station	Locality	Building in which it will be located	Area of the Polling Station	Whether there is a separate entrance and exit and if not reasons	Polling Areas	Whether for all voters only or men only or women only	Total Number of Voters Assigned	Maximum distance a voter will have to travel to reach the Polling Station	Remarks
34	Chairen Leingangtabi	Boralaingoubi Government Lower Primary School	More than 20 sq.mts.	Yes	1-Laingoubi, 2-Khoijumantabi, 3-Chairel Mangjing, 4-Chairen Leingangtabi, 5-Khulakpat,	All	1119	Less than 2 Kms	Proposal for shifting of the PS building 29/33 due to poor condition and its location in a red-zone area.
35	Tangjeng Pombikhok (A)	Pombikhok Lower Primary School (Southern Wing)	More than 20 sq.mts.	No	1-Tangjeng Chingya Leikai, 2-Napat, 3-Tangjeng Turelmapal,	All	788	Less than 2 Kms	
36	Tangjeng Pombikhok (B)	Pombikhok Lower Primary School (Northern Wing)	More than 20 sq.mts.	Yes	1-Ningthouta Chandon Pokpi, 2-Pombikhok, 3-Chingyapat, 4-Khongbal Leikai,	All	572	Less than 2 Kms	

1. Total Number of Voters: **29287**
2. Total Number of Polling Station proposed: **36**
3. Average number of voters per polling station: **814**

Dated: Bishnupur, the 8th June, 2026.

(Pooja Elangbam)
District Election Officer
Bishnupur District

*District Election Officer/DC
Bishnupur*